

**NOTICE!!**

**These documents have been scanned!**

**Do not place un-scanned documents beneath this notice!**

**Do not remove this notice from this file!**

GPO Jacket No. 560-102  
Print Order 61540  
Rise Business Services, LLC  
Job=AZ15 5/16/2019



Box Number= AZ15059



Claim Begin-End: AMC406991-AMC406992

1 Initial Receipt



AZ15059-16

AMC406356-AMC407176

United States Department of the Interior  
 Bureau of Land Management  
 LANDS/RECREATION & PLANNING  
 ONE N CENTRAL AVE  
 PHOENIX, AZ 85004 -2203  
 Phone:

Receipt

No: 2325636

Transaction #: 2399344		<b>ENTERED INTO COMPUTER</b>	APR 18 2011
Date of Transaction: 04/13/2011			<i>cm</i>
CUSTOMER:			
GERALD GORDON PO BOX 800 CONGRESS, AZ 85332-0800 US			

LINE #	QTY	DESCRIPTION	REMARKS	UNIT PRICE	TOTAL
1	2.00	LOCATABLE MINERALS / MINING CLAIMS-NEW, UNADJUD, ONE OR MORE AUTH NOS / NEW MINING CLAIM LOCATION FEE \$34 CASES: AMC406991/\$34.00, AMC406992/\$34.00		- n/a -	68.00
2	2.00	LOCATABLE MINERALS / MINING CLAIMS-NEW, UNADJUD, ONE OR MORE AUTH NOS / NEW MINING CLAIM MAINT FEE \$140 CASES: AMC406991/\$140.00, AMC406992/\$140.00		- n/a -	280.00
3	2.00	LOCATABLE MINERALS / MINING CLAIMS-NEW, UNADJUD, ONE OR MORE AUTH NOS / NEW MINING CLAIM PROCESSING FEE \$15 CASES: AMC406991/\$15.00, AMC406992/\$15.00		- n/a -	30.00
<b>TOTAL:</b>					<b>\$378.00</b>

PAYMENT INFORMATION			
1	AMOUNT:	378.00	POSTMARKED: 04/11/2011
	TYPE:	CHECK	RECEIVED: 04/13/2011
	CHECK NO:	1014	
	NAME:	GORDON, GERALD PO BOX 800 CONGRESS AZ 85332-0800 US	

REMARKS

This receipt was generated by the automated BLM Collections and Billing System and is a paper representation of a portion of the official electronic record contained therein.



**NOTICE!!**

**These documents have been scanned!**

**Do not place un-scanned documents beneath this notice!**

**Do not remove this notice from this file!**

GPO Jacket No. 560-102  
Print Order 61540  
Rise Business Services, LLC  
Job=AZ15 5/16/2019



Box Number= AZ15059



Claim Begin-End: AMC406991-AMC406992

2 Correspondence



AZ15059-16

AMC406356-AMC407176

**NO  
DOCUMENTS  
FOUND**

NO DOCUMENTS FOUND  
NO DOCUMENTS FOUND



**NOTICE!!**

**These documents have been scanned!**

**Do not place un-scanned documents beneath this notice!**

**Do not remove this notice from this file!**

GPO Jacket No. 560-102  
Print Order 61540  
Rise Business Services, LLC  
Job=AZ15 5/16/2019



Box Number= AZ15059



Claim Begin-End: AMC406991-AMC406992

3 Transfers



AZ15059-16

AMC406356-AMC407176

Amc 406991

TO: UNITED STATES DEPARTMENT OF THE INTERIOR  
BUREAU OF LAND MANAGEMENT  
ONE N. CENTRAL AVE SUITE 800  
PHOENIX, AZ, 85004-4427

May 10<sup>th</sup>, 2011

NOTICE OF CHANGE IN OWNERSHIP OF MINING CLAIM

This letter and enclosed quitclaim deed, and check for the \$20. transfer fee, serves as notice that the:

AMC 406991 Hackberry 1  
AMC 406992 Hackberry 2

unpatented mining claims were transferred to the new owner:

Robert Brinkley  
P.O. Box 265  
Congress, AZ, 85332

On May 10<sup>th</sup>, 2011 by instrument of quitclaim deed.

A valid mineral discovery was made on this claim prior to locating the claim and prior its transfer in accordance with USC CRF and Arizona Revised Statute.

Sincerely,

Gerald Gordon

ENTERED INTO COMPUTER

JUN 03 2011 PB

RECEIVED  
BLM AZ STATE OFFICE  
2011 MAY 13 A 9:58  
PHOENIX, ARIZONA

Enclosed:  
Notification letter  
Quitclaim deed  
Transfer fee of \$20.

2  
me  
\$20-

AT



When recorded, mail to:

Name: **Robert Brinkley**

Address: **P.O. Box 265**

City/State/Zip Code: **Congress, AZ, 85332**

Space above this line for Recorder's use

### QUITCLAIM DEED

KNOW ALL MEN BY THESE PRESENTS:

That I(we), **Gerald Gordon**,  
the undersigned, for the consideration of Ten Dollars (\$10.00), and other valuable considerations, do  
hereby release, remise, and forever quitclaim unto **Robert Brinkley**

all right, title and interest in that certain Property situated in **Yavapai** County,  
State of **Arizona**, and described as follows:

**the Unpatented Federal Mining Claim AMC406991 Hackberry 1 as recorded in Book 4807  
Page 109 of the Yavapai County Recorders Office.**

**the Unpatented Federal Mining Claim AMC406992 Hackberry 2 as recorded in Book 4807  
Page 110 of the Yavapai County Recorders Office.**

**NO TRANSFER NECESSARY  
EXEMPT UNDER ARS 11-1134  
A6**

IN WITNESS WHEREOF, I(we) have hereunto set my(our) hand(s) and seal this 10<sup>TH</sup> day of  
May, 2011

**Gerald Gordon**

Printed Name of Releasor



Signature of Releasor

Printed Name of Releasor

Signature of Releasor

Printed Name of Witness (if required by State Laws)

Signature of Witness (if required by State Laws)

RECEIVED  
BLM AZ STATE OFFICE  
2011 MAY 13 A 9:58  
PHOENIX, ARIZONA



**ACKNOWLEDGMENT**  
(States Other Than California)

State of Arizona )  
County of Maricopa ) ss.

On this 10TH day of May, 2011, before me, the undersigned  
Notary Public, personally appeared Gerald Gordon


known to me to be the individual(s) who executed the foregoing instrument and acknowledged the same  
to be his(her)(their) free act and deed.

My Commission Expires: 7.30.2013 Peggy Coppinger  
Notary Public

If acknowledged in the State of Florida, complete section(s) below:

(Releasor)  Personally Known (or)  Produced Identification

If applicable, Type of Identification Produced: ARIZONA Drivers License



(Co-Releasor)  Personally Known (or)  Produced Identification

If applicable, Type of Identification Produced: \_\_\_\_\_

RECEIVED  
BLM AZ STATE OFFICE  
2011 MAY 13 A 9:58  
PHOENIX, ARIZONA

**ACKNOWLEDGMENT**  
(State Of California)

State of California )  
County of \_\_\_\_\_ ) ss.

On this \_\_\_\_\_ day of \_\_\_\_\_, \_\_\_\_\_, before me, \_\_\_\_\_  
\_\_\_\_\_, the undersigned Notary Public, personally appeared,

personally known to me (or proved to me on the basis of satisfactory evidence) to be the person(s) whose  
name(s) is(are) subscribed to the attached instrument and acknowledged to me that he(he)(they)  
executed the same in his(her)(their) authorized capacity(ies), and that by his(her)(their) signature(s) on  
the instrument, the person(s) or the entity upon behalf of which the person(s) acted, executed the  
instrument.

WITNESS my hand and official seal.

\_\_\_\_\_  
Notary Public

**United States Department of the Interior**  
**Bureau of Land Management**  
 LANDS/RECREATION & PLANNING  
 ONE N CENTRAL AVE  
 PHOENIX, AZ 85004 -2203  
 Phone:

Receipt

No:

2343708

Transaction #: 2417903		<b>ENTERED INTO COMPUTER</b>
Date of Transaction: 05/13/2011		
CUSTOMER:		
	GERALD GORDON PO BOX 800 CONGRESS, AZ 85332-0800 US	JUN 03 2011 <i>plb</i>

LINE #	QTY	DESCRIPTION	REMARKS	UNIT PRICE	TOTAL
1	1.00	LOCATABLE MINERALS / MINING CLAIMS-NOT NEW-UNADJUD, ONE AUTH NO. ONLY / MINING CLAIM MONEY RECEIVED CASES: AMC406991/\$20.00	TRF/2	- n/a -	20.00
<b>TOTAL:</b>					<b>\$20.00</b>

PAYMENT INFORMATION						
1	AMOUNT:	20.00	POSTMARKED:	05/11/2011		
	TYPE:	CHECK	RECEIVED:	05/13/2011		
	CHECK NO:	1022				
	NAME:	GORDON, GERALD PO BOX 800 CONGRESS AZ 85332-0800 US				

REMARKS

This receipt was generated by the automated BLM Collections and Billing System and is a paper representation of a portion of the official electronic record contained therein.


This receipt was generated by the automated BLM Collections and Billing System and is a paper representation of a portion of the official electronic record contained therein.



Gerald Gordon  
P.O. Box 800  
Congress, AZ, 85332

PHOENIX AZ 850

11 MAY 2011 PM 11 L



RECEIVED  
BLM AZ STATE OFFICE

2011 MAY 12 P 2:35

PHOENIX, ARIZONA

Bureau of Land Management  
ONE N. Central Ave. Suite 800  
Phoenix, AZ, 85004-4427

850044427



**DEPARTMENT OF THE INTERIOR  
BUREAU OF LAND MANAGEMENT**

**MINING CLAIMS**

**(LIVE) Serial Register Page**

Run Date/Time: 06/03/2011 03:12 PM

Page 1 of

01 10-21-1976;090STAT0090;43USC1744  
Case Type 384201: PLACER CLAIM  
Claim Name: HACKBERRY 1  
Commodity :  
Case Disposition: ACTIVE

Serial Number  
AMC406991  
Lead File Number  
AMC406991

Name & Address	Int Rel	% Interest
BRINKLEY ROBERT PO BOX 265 CONGRESS, AZ 85332-0265	CLAIMANT	0.000000

Mer Twp Rng Sec	Quadrant	District/Field Office	County
14 0090N 0050W 001	NE	HASSAYAMPA FIELD OFFICE	YAVAPAI

Act Date	Code	Action	Action Remarks	Receipt Number
04/07/2011	403	LOCATION DATE		
04/13/2011	395	RECORDATION NOTICE RECD	1	2325636
04/13/2011	484	LOCATION YEAR / MAINTENANCE	2011	2325636
05/13/2011	392	MONIES RECEIVED	\$20.00;1	2343708
05/13/2011	396	TRF OF INTEREST FILED	GORDON GERALD	2343708
04/13/2011	501	ACCT ADV IN LEAD FILE	AMC406991-AMC406992;	

Line Nr Remarks

**DEPARTMENT OF THE INTERIOR  
BUREAU OF LAND MANAGEMENT**

**MINING CLAIMS**

**(LIVE) Serial Register Page**

Run Date/Time: 06/03/2011 03:13 PM

Page 1 of

01 10-21-1976;090STAT0090;43USC1744

Case Type 384201: PLACER CLAIM

Claim Name: HACKBERRY 2

Commodity :

Case Disposition: ACTIVE

Serial Number

AMC406992

Lead File Number

AMC406991

Name & Address	Int Rel	% Interest
BRINKLEY ROBERT PO BOX 265 CONGRESS, AZ 85332-0265	CLAIMANT	0.000000

Mer Twp Rng Sec	Quadrant	District/Field Office	County
14 0090N 0050W 001	NE	HASSAYAMPA FIELD OFFICE	YAVAPAI

Act Date	Code	Action	Action Remarks	Receipt Number
04/07/2011	403	LOCATION DATE		
04/13/2011	395	RECORDATION NOTICE RECD	1	2325636
04/13/2011	484	LOCATION YEAR / MAINTENANCE	2011	2325636
05/13/2011	396	TRF OF INTEREST FILED	GORDON GERALD	2343708
04/13/2011	501	ACCT ADV IN LEAD FILE	AMC406991-AMC406992;	

Line Nr Remarks



**NOTICE!!**

**These documents have been scanned!**

**Do not place un-scanned documents beneath this notice!**

**Do not remove this notice from this file!**

GPO Jacket No. 560-102  
Print Order 61540  
Rise Business Services, LLC  
Job=AZ15 5/16/2019



Box Number= AZ15059



Claim Begin-End: AMC406991-AMC406992

4 Miscellaneous



AZ15059-16

AMC406356-AMC407176

Gerald Gordon  
P.O. Box 800  
Congress, AZ, 85332

11APR11

Dear BLM,

Enclosed are two Notice of Mining Locations being presented for serialization. Enclosed is a check for \$378. for payment of fees. SRHA AZA35584

Sincerely,

Gerald Gordon

RECEIVED  
BLM AZ STATE OFFICE  
2011 APR 13 A 8:20  
PHOENIX, ARIZONA



**NOTICE!!**

**These documents have been scanned!**

**Do not place un-scanned documents beneath this notice!**

**Do not remove this notice from this file!**

GPO Jacket No. 560-102  
Print Order 61540  
Rise Business Services, LLC  
Job=AZ15 5/16/2019



Box Number= AZ15059



Claim Begin-End: AMC406991-AMC406992

5 Annual Filings



AZ15059-16

AMC406356-AMC407176



406991

400031

44844

**MAINTENANCE FEE PAYMENT (2018 - 2019)**

Claimant Name: ROBERT E. BRINKLEY

Address: P. O. Box 265

City: CONGRESS State: AZ Zip: 85332

Telephone: (928) 427-3222

E-mail address: \_\_\_\_\_

Signature: Robert E. Brinkley

Check here if this is a change of address.

RECEIVED  
BLM AZ STATE OFFICE  
2018 JUL 31 P 1:29  
PHOENIX, ARIZONA

BLM  
Date  
Stamp

LINE NO.	AMC NUMBER	CLAIM/SITE NAME	COUNTY RECORDER DATA (If available)	TWP	RNG	SEC
1	406991	HACKBERRY PLACER # 1	BOOK 4807 PAGE 109	9N	5W	1
2	406992	HACKBERRY PLACER # 2	BOOK 4807 PAGE 110	9N	5W	1
3	400031	HACKBERRY PLACER # 3	NA	9N	5W	1
4	400032	HACKBERRY PLACER # 4	NA	9N	5W	1
5	44844	HACKBERRY LODE # 2	LODE BOOK 1221 PAGE 681	9N 10N	5W	1 36
6	44845	HACKBERRY LODE # 3	LODE BOOK 1221 PAGE 684	9N	5W	1
7						
8						
9						
10						

List additional claims on Form MCF114.

Bureau of Land Management  
Arizona State Office  
www.blm.gov/az/

No. of Claims: \_\_\_\_\_ x \$155 = \_\_\_\_\_

Check No: \_\_\_\_\_ Init. \_\_\_\_\_

Receipt No.: 4224758

For BLM Use Only

Form: MCF112  
Revised July 2009

This form is available from the Arizona Department of Mines and Mineral Resources and may be reproduced.

ENTERED  
AUG 03 2018  
BY: RAM



Robert Brinkley  
P.O. Box 265  
Congress, az. 85332

PHOENIX AZ 852

30 JUL 2018 PM 9 1



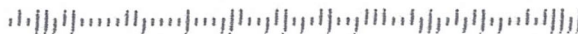
United States Dept. of the Interior  
Bureau of Land Management  
Arizona State Office  
1 North Central Avenue, Suite 80  
Phoenix, Arizona 85004

PHOENIX, ARIZONA

2018 JUL 31 P 1:29

RECEIVED  
BLM AZ STATE OFFICE

8500484427 C041



**United States Department of the Interior**  
**Bureau of Land Management**  
 DIV OF LANDS, MINRLS & ENERGY  
 ONE N CENTRAL AVE  
 PHOENIX, AZ 85004 -4427  
 Phone: 602-417-9200

Receipt

No: 4224758

<b>Transaction #:</b> 4339999	
<b>Date of Transaction:</b> 08/01/2018	
CUSTOMER:	
ROBERT BRINKLEY PO BOX 265 CONGRESS, AZ 85332-0265 US	

LINE #	QTY	DESCRIPTION	REMARKS	UNIT PRICE	TOTAL
1	1.00	LOCATABLE MINERALS / MINING CLAIMS- NOT NEW-UNADJUD, ONE AUTH NO. ONLY / MINING CLAIM MONEY RECEIVED <b>CASES: AMC406991/\$930.00</b>	MAINT 2019/6	- n/a -	930.00
<b>TOTAL:</b>					<b>\$930.00</b>

PAYMENT INFORMATION			
1	AMOUNT:	930.00	POSTMARKED: N/A
	TYPE:	CHECK	RECEIVED: 07/31/2018
	CHECK NO:	9775	
	NAME:	BRINKLEY, ROBERT PO BOX 265 CONGRESS AZ 85332-0265 US	

REMARKS

This receipt was generated by the automated BLM Collections and Billing System and is a paper representation of a portion of the official electronic record contained therein.

406991  
400031  
44844

**MAINTENANCE FEE PAYMENT (2017 - 2018)**

Claimant Name: ROBERT E. BRINKLEY

Address: P. O. Box 265

City: CONGRESS State: AZ Zip: 85332

Telephone: (928) 427-3222

E-mail address: \_\_\_\_\_

Signature: Robert E. Brinkley

Check here if this is a change of address.

BLM  
Date  
Stamp

2017 JUL 27 P 3:18

PHOENIX, ARIZONA

RECEIVED  
BLM EAST VALLEY OFFICE

LINE NO.	AMC NUMBER	CLAIM/SITE NAME	COUNTY RECORDER DATA (If available)	TWP	RNG	SEC
1	406991	HACKBERRY PLACER #1	NA	9N	5W	1
2	406992	HACKBERRY PLACER #2	NA	9N	5W	1
3	400031	HACKBERRY PLACER #3	NA	9N	5W	1
4	400032	HACKBERRY PLACER #4	NA	9N	5W	1
5	44844	HACKBERRY LOPE #2	LOPE BOOK 1221 PAGE 681	9N 10N	5W	1+36
6	44845	HACKBERRY LOPE #3	LOPE BOOK 1221 PAGE 684	9N	5W	1
7						
8						
9						
10						

List additional claims on Form MCF114.

No. of Claims: 6 x \$155 = 930  
 Check No: 9650 Init. YMC  
 Receipt No.: 3910913  
 For BLM Use Only

Bureau of Land Management  
Arizona State Office  
[www.az.blm.gov](http://www.az.blm.gov)

Form: MCF112  
Revised July 2005

This form is available from the Arizona Department of Mines and Mineral Resources and may be reproduced.

ENTERED  
JUL 31 2017  
BY: RAM

ROBERT E. BRINKLEY  
P.O. Box 265  
CONGRESS, ARIZ. 85332

PHOENIX AZ 852

25 JUL 2017 PM 3 L



RECEIVED  
BLM AZ STATE OFFICE

2017 JUL 27 P 3:18

PHOENIX, ARIZONA

United States Dept. of the Interior  
Bureau of Lands, Minerals + Energy  
One North Central Avenue  
Phoenix, Ariz. 85004-4427

951004484414 0044






ROBERT E. BRINKLEY  
P.O. BOX 265  
CONGRESS, ARIZ. 85332

PHOENIX AZ 852

25 JUL 2017 PM 3 1



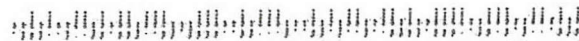
RECEIVED  
BLM AZ STATE OFFICE

2017 JUL 27 P 3:18

PHOENIX, ARIZONA

United States Dept. of the Interior  
Bureau of Lands, Minerals + Energy  
One North Central Avenue  
Phoenix, Ariz. 85004-4427

9500444444 0044





ROBERT E. BRINKLEY  
P.O. BOX 265  
CONGRESS, ARIZ. 85332

PHOENIX AZ 852

25 JUL 2017 PM 3 L



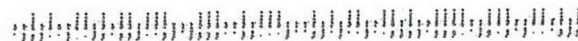
RECEIVED  
BLM AZ STATE OFFICE

2017 JUL 27 P 3:18

PHOENIX, ARIZONA

United States Dept. of the Interior  
Bureau of Lands, Minerals + Energy  
One North Central Avenue  
Phoenix, Ariz. 85004-4427

9500494414 0044



**United States Department of the Interior**  
**Bureau of Land Management**  
 DIV OF LANDS, MINRLS & ENERGY  
 ONE N CENTRAL AVE  
 PHOENIX, AZ 85004 -4427  
 Phone: 602-417-9200

Receipt

No: 3910913

<b>Transaction #:</b> 4020334	
<b>Date of Transaction:</b> 07/28/2017	
CUSTOMER:	
ROBERT BRINKLEY PO BOX 265 CONGRESS, AZ 85332-0265 US	

LINE #	QTY	DESCRIPTION	REMARKS	UNIT PRICE	TOTAL
1	1.00	LOCATABLE MINERALS / MINING CLAIMS- NOT NEW-UNADJUD, ONE AUTH NO. ONLY / MINING CLAIM MONEY RECEIVED <b>CASES: AMC406991/\$930.00</b>	MAINT 2018/6	- n/a -	930.00
<b>TOTAL:</b>					<b>\$930.00</b>

PAYMENT INFORMATION					
1	AMOUNT:	930.00	POSTMARKED:	07/25/2017	
	TYPE:	CHECK	RECEIVED:	07/27/2017	
	CHECK NO:	9650			
	NAME:	BRINKLEY, ROBERT EUGENE PO BOX 265 CONGRESS AZ 85332-0265 US			

REMARKS

This receipt was generated by the automated BLM Collections and Billing System and is a paper representation of a portion of the official electronic record contained therein.

44844  
400031  
406991

**MAINTENANCE FEE PAYMENT (2016 - 2017)**

Claimant Name: ROBERT E. BRINKLEY  
 Address: P. O. Box 265  
 City: CONGRESS State: AZ Zip: 85332  
 Telephone: (928) 427-3222  
 E-mail address: \_\_\_\_\_  
 Signature: Robert E. Brinkley  
 Check here if this is a change of address.

RECEIVED  
 BLM AZ STATE OFFICE  
 PHOENIX, ARIZONA  
 2016 AUG - 1 PM 3:00  
 BLM  
 Date  
 Stamp

LINE NO.	AMC NUMBER	CLAIM/SITE NAME	COUNTY RECORDER DATA (If available)	TWP	RNG	SEC
1	406991	HACKBERRY PLACER #1	NA	9N	5W	1
2	406992	HACKBERRY PLACER #2	NA	9N	5W	1
3	400031	HACKBERRY PLACER #3	NA	9N	5W	1
4	400032	HACKBERRY PLACER #4	NA	9N	5W	1
5	44844	HACKBERRY LODE #2	LODE BOOK 1221 PAGE 681	9N 10N	5W	1 36
6	44845	HACKBERRY LODE #3	LODE BOOK 1221 PAGE 684	9N	5W	1
7						
8						
9						
10						

List additional claims on Form MCF114.

Bureau of Land Management  
 Arizona State Office  
 www.blm.gov/az/

No. of Claims: 6 x \$~~140~~<sup>155</sup> = \$930.00  
 Check No: 9524 Init. AB  
 Receipt No.: 3619312  
 For BLM Use Only

Robert E. Brinkley  
P.O. Box 265  
Congress, Ariz 85332

PHOENIX AZ 852

29 JUL 2016 PM 11 1




PHOENIX, ARIZONA

2016 AUG -1 PM 2:59

RECEIVED  
BLM AZ STATE OFFICE

United States Dept. of the Interior  
Bureau of Land Management  
Arizona State Office  
1 North Central Avenue  
Phoenix, Arizona 85004 - 2203

8500434427 C041





United States Department of the Interior  
 Bureau of Land Management  
 DIV OF LANDS, MINRLS & ENERGY  
 ONE N CENTRAL AVE  
 PHOENIX, AZ 85004 -4427  
 Phone: 602-417-9200

Receipt

No: 3619312

<b>Transaction #:</b> 3722947	
<b>Date of Transaction:</b> 08/02/2016	
<b>CUSTOMER:</b>	
	ROBERT BRINKLEY PO BOX 265 CONGRESS, AZ 85332-0265 US

LINE #	QTY	DESCRIPTION	REMARKS	UNIT PRICE	TOTAL
1	1.00	LOCATABLE MINERALS / MINING CLAIMS- NOT NEW-UNADJUD, ONE AUTH NO. ONLY / MINING CLAIM MONEY RECEIVED CASES: AMC406991/\$930.00	MAINT FEE 2017 - 6	- n/a -	930.00
<b>TOTAL:</b>					<b>\$930.00</b>

PAYMENT INFORMATION					
1	AMOUNT:	930.00	POSTMARKED:	07/29/2016	
	TYPE:	CHECK	RECEIVED:	08/01/2016	
	CHECK NO:	9524			
	NAME:	BRINKLEY, ROBERT E PO BOX 265 CONGRESS AZ 85332-0265 US			

REMARKS

This receipt was generated by the automated BLM Collections and Billing System and is a paper representation of a portion of the official electronic record contained therein.

**ENTERED**  
 AUG - 3 2016  
 BY: *[Signature]*

UNITED STATES  
DEPARTMENT OF THE INTERIOR  
BUREAU OF LAND MANAGEMENT  
**MAINTENANCE FEE PAYMENT FORM FOR  
LODE CLAIMS, MILL SITES, AND TUNNEL SITES**

406991  
400031  
44844

Remitter Name: ROBERT E. BRINKLEY  
Mailing Address: P. O. Box 265  
City, State, Zip: CONGRESS AZ. 85332

Check here if this is a change of address.

**FOR COUNTY RECORDER'S USE**

No. of claims/sites 6  
x \$155 per claim/site  
Total due BLM \$ 930<sup>00</sup>

- The maintenance fee may be paid by cash, check, money order, Bureau of Land Management (BLM) Declining Deposit Account, or credit card (VISA, American Express, Discover, or MasterCard). Payments must be remitted to the BLM State Office where your claim or site is recorded and received on or before September 1. If the payment is mailed, the envelope must be postmarked by a bona fide delivery service on or before September 1 and received at the proper BLM State Office within 15 calendar days after the due date. Payments may also be made by telephone using a credit card. A complete listing of BLM State Offices with their addresses and phone numbers can be found at <http://www.blm.gov>.
- The maintenance fee for the following claim(s)/site(s) applies to the assessment year 2015 - 2016

CLAIM/SITE NAME	BLM SERIAL NO.
HACKBERRY PLACER # 1	406991
HACKBERRY PLACER # 2	406992
HACKBERRY PLACER # 3	400031
HACKBERRY PLACER # 4	400032
HACKBERRY LODE # 2	44844
HACKBERRY LODE # 3	44845

BLM RECEIVED  
 2015 AUG 10 P 19  
 PHOENIX, ARIZONA

Use a separate sheet for additional claim/site names, serial numbers, and claimant names and addresses.

(Continued on page 2)

**ENTERED**  
AUG 13 2015  
BY: RE

**RECEIPT # 3364080**

ROBERT BRINKLEY  
P.O. BOX 265  
CONGRESS, AZ. 85332

PHOENIX AZ 852

07 AUG 2015 PM 4.1



RECEIVED  
BLM AZ STATE OFFICE

2015 AUG 10 P 3:03

PHOENIX, ARIZONA

United States Dept. of the Interior  
Bureau of Land Management  
Lands / Recreation + Planning  
One N. Central Ave  
Phoenix, az. 85004-2203

8500484414





**United States Department of the Interior**  
**Bureau of Land Management**  
LANDS/RECREATION & PLANNING  
ONE N CENTRAL AVE  
PHOENIX, AZ 85004 -2203  
Phone: 602-417-9200

Receipt

No: 3364080

<b>Transaction #:</b> 3462123	
<b>Date of Transaction:</b> 08/11/2015	
CUSTOMER:	
ROBERT BRINKLEY PO BOX 265 CONGRESS, AZ 85332-0265 US	

LINE #	QTY	DESCRIPTION	REMARKS	UNIT PRICE	TOTAL
1	1.00	LOCATABLE MINERALS / MINING CLAIMS- NOT NEW-UNADJUD, ONE AUTH NO. ONLY / MINING CLAIM MONEY RECEIVED CASES: AMC406991/\$930.00	MAINT FEE PYMNT (6) 2016	- n/a -	930.00
<b>TOTAL:</b>					<b>\$930.00</b>

PAYMENT INFORMATION				
1	AMOUNT:	930.00	POSTMARKED:	08/07/2015
	TYPE:	CHECK	RECEIVED:	08/10/2015
	CHECK NO:	9393		
	NAME:	BRINKLEY, ROBERT E PO BOX 265 CONGRESS AZ 85332-0265 US		

REMARKS

This receipt was generated by the automated BLM Collections and Billing System and is a paper representation of a portion of the official electronic record contained therein.



Amc 400031  
 406991  
 44844

**MAINTENANCE FEE PAYMENT (2014 - 2015)**

Claimant Name: ROBERT E. BRINKLEY  
 Address: P. O. Box 265  
 City: CONGRESS State: AZ Zip: 85332  
 Telephone: (928) 427-3222  
 E-mail address: \_\_\_\_\_  
 Signature: Robert E Brinkley  
 Check here if this is a change of address.

RECEIVED  
 M AZ STATE OFFICE  
 2014 AUG 15 A 10:15  
 PHOENIX, ARIZONA  
 BLM  
 Date  
 Stamp

LINE NO.	AMC NUMBER	CLAIM/SITE NAME	COUNTY RECORDER DATA (If available)	TWP	RNG	SEC
1	406991	HACKBERRY PLACER #1	NA	9N	5W	1
2	406992	HACKBERRY PLACER #2	NA	9N	5W	1
3	400031	HACKBERRY PLACER #3	NA	9N	5W	1
4	400032	HACKBERRY PLACER #4	NA	9N	5W	1
5	44844	HACKBERRY LOPE #2	LOPE BOOK 1221 PAGE 681	9N	5W	1
6	44845	HACKBERRY LOPE #3	LOPE BOOK 1221 PAGE 684	10N	5W	36
7				9N	5W	1
8						
9						
10						

List additional claims on Form MCF114.


Bureau of Land Management  
 Arizona State Office  
 www.blm.gov/az/

No. of Claims: 6 x <sup>155</sup> \$140 = 9.30  
 Check No: 9276 Init. JC  
 Receipt No.: 3102264  
 For BLM Use Only

This form is available from the Arizona Department of Mines and Mineral Resources and may be reproduced. Form: MCF112 Revised July 2009

INTERESTED  
 AUG 18 2014  
 BY: RAM

**United States Department of the Interior**  
**Bureau of Land Management**  
 LANDS/RECREATION & PLANNING  
 ONE N CENTRAL AVE  
 PHOENIX, AZ 85004 -2203  
 Phone: 602-417-9200



Receipt

No: 3102264

<b>Transaction #:</b> 3193830	
<b>Date of Transaction:</b> 08/15/2014	
<b>CUSTOMER:</b>	
ROBERT BRINKLEY PO BOX 265 CONGRESS, AZ 85332-0265 US	

LINE #	QTY	DESCRIPTION	REMARKS	UNIT PRICE	TOTAL
1	1.00	LOCATABLE MINERALS / MINING CLAIMS- NOT NEW-UNADJUD, ONE AUTH NO. ONLY / MINING CLAIM MONEY RECEIVED CASES: AMC406991/\$930.00	MAINT (6) 2015	- n/a -	930.00
<b>TOTAL:</b>					<b>\$930.00</b>

PAYMENT INFORMATION					
1	AMOUNT:	930.00	POSTMARKED:	N/A	
	TYPE:	CHECK	RECEIVED:	08/15/2014	
	CHECK NO:	9276			
	NAME:	BRINKLEY, ROBERT PO BOX 265 CONGRESS AZ 85332-0265 US			

REMARKS

This receipt was generated by the automated BLM Collections and Billing System and is a paper representation of a portion of the official electronic record contained therein.

Amc 406991  
 400031  
 44844

**MAINTENANCE FEE PAYMENT (2012-2013)**

Claimant Name: ROBERT E. BRINKLEY  
 Address: P. O. Box 265  
 City: CONGRESS State: AZ Zip: 85332  
 Telephone: (928) 427-3222  
 E-mail address: \_\_\_\_\_  
 Signature: Robert E Brinkley

RECEIVED  
 BLM AZ STATE OFFICE  
 2012 AUG 20 A 11: 18  
 PHOENIX, ARIZONA  
 BLM  
 Date  
 Stamp

Check here if this is a change of address.

LINE NO.	AMC NUMBER	CLAIM/SITE NAME	COUNTY RECORDER DATA (If available)	TWP	RNG	SEC
1	406991	HACKBERRY PLACER #1				
2	406992	HACKBERRY PLACER #2				
3	400031	HACKBERRY PLACER #3		9N	5W	1
4	400032	HACKBERRY PLACER #4		9N	5W	1
5	44844	HACKBERRY LODGE #2	LODE BOOK 1221 PAGE 681	9N & 10N	5W	1 & 36
6	44845	HACKBERRY LODGE #3	LODE BOOK 1221 PAGE 684	9N	5W	1
7						
8						
9						
10						

List additional claims on Form MCF114.

Bureau of Land Management  
 Arizona State Office  
 www.blm.gov/az/

No. of Claims: 6 x \$140 = 840  
 Check No: 8874 Init. SC  
 Receipt No.: 2634637  
 For BLM Use Only

This form is available from the Arizona Department of Mines and Mineral Resources and may be reproduced.

Form: MCF112  
 Revised July 2009

ENTERED INTO COMPUTER  
 9/1/12 AT



United States Department of the Interior  
 Bureau of Land Management  
 LANDS/RECREATION & PLANNING  
 ONE N CENTRAL AVE  
 PHOENIX, AZ 85004 -2203  
 Phone: 602-417-9200

Receipt

No: 2634637

<b>Transaction #:</b> 2715204	
<b>Date of Transaction:</b> 08/20/2012	
<b>CUSTOMER:</b>	
ROBERT BRINKLEY PO BOX 265 CONGRESS, AZ 85332-0265 US	

LINE #	QTY	DESCRIPTION	REMARKS	UNIT PRICE	TOTAL
1	1.00	LOCATABLE MINERALS / MINING CLAIMS-NOT NEW-UNADJUD, ONE AUTH NO. ONLY / MINING CLAIM MONEY RECEIVED <b>CASES: AMC406991/\$840.00</b>	MAINT (6) 2013	- n/a -	840.00
<b>TOTAL:</b>					<b>\$840.00</b>

PAYMENT INFORMATION			
1	AMOUNT:	840.00	POSTMARKED: N/A
	TYPE:	CHECK	RECEIVED: 08/20/2012
	CHECK NO:	8874	
	NAME:	BRINKLEY, ROBERT PO BOX 265 CONGRESS AZ 85332-0265 US	

REMARKS

This receipt was generated by the automated BLM Collections and Billing System and is a paper representation of a portion of the official electronic record contained therein.

*Lead #s (PB)*  
 Amc 406991  
 44844  
 400031



AMC 406991  
 Amc 400031  
 Amc 44844

**MAINTENANCE FEE PAYMENT**

2011-2012

Claimant Name: ROBERT E. BRINKLEY

Address: P.O. BOX 265

City: CONGRESS State: AZ Zip: 85332

Telephone: (928) 427-3222

E-mail address: \_\_\_\_\_

Signature: Robert E. Brinkley

Check here if this is a change of address.

RECEIVED  
 ARIZONA STATE OFFICE  
 PHOENIX, ARIZONA  
 2011 AUG 24 P 1:23  
 BLM  
 Date  
 Stamp

LINE NO.	AMC NUMBER	CLAIM/SITE NAME	COUNTY RECORDER DATA (If available)	TWP	RNG	SEC
1	406991	HACKBERRY PLACER #1				
2	406992	HACKBERRY PLACER #2				
3	400031 70051	HACKBERRY PLACER #3		9N	5W	1
4	400032 40052	HACKBERRY PLACER #4		9N	5W	1
5	44844	HACKBERRY LODGE #2	LODGE BOOK 1221 PAGE 681	9N + 10N	5W	1/36
6	44845	HACKBERRY LODGE #3	LODGE BOOK 1221 PAGE 684	9N	5W	1
7						
8						
9						
10						

List additional claims on Form MCF114.

Bureau of Land Management  
 Arizona State Office  
 www.blm.gov/az

cm  
 SEP 2 2011

No. of Claims: 6 x \$140 = 840.00  
 Check No: C.C. Init. DA  
 Receipt No.: 2414199  
 For BLM Use Only

Form: MCF112  
 Revised July 2009

**United States Department of the Interior**  
**Bureau of Land Management**  
 LANDS/RECREATION & PLANNING  
 ONE N CENTRAL AVE  
 PHOENIX, AZ 85004 -2203  
 Phone: 602-417-9200

Receipt

No: 2414199

<b>Transaction #:</b> 2489557	
<b>Date of Transaction:</b> 08/24/2011	
CUSTOMER:	
ROBERT BRINKLEY PO BOX 265 CONGRESS,AZ 85332-0265 US	

LINE #	QTY	DESCRIPTION	REMARKS	UNIT PRICE	TOTAL
1	1.00	LOCATABLE MINERALS / MINING CLAIMS-NOT NEW-UNADJUD,ONE AUTH NO. ONLY / MINING CLAIM MONEY RECEIVED CASES: AMC406991/\$840.00	MAINT FEE PYMNT (6) 2012	- n/a -	840.00
<b>TOTAL:</b>					<b>\$840.00</b>

PAYMENT INFORMATION			
NOTE: Items will appear on credit card statement as "Bureau of Land Mgmt CO".			
1	AMOUNT:	840.00	POSTMARKED: N/A
	TYPE:	CREDIT CARD	RECEIVED: 08/24/2011
	NAME:	WEAVER MINING PO BOX 3080 GILBERT AZ 85299 US	
	CARD NO:	XXXXXXXXXXXX0599	AUTH CODE: 59864P
	NAME ON CARD:	WEAVER MINING	
	EXPIRES:	09/2014	
	SIGNATURE:		

REMARKS

This receipt was generated by the automated BLM Collections and Billing System and is a paper representation of a portion of the official electronic record contained therein.



**NOTICE!!**

**These documents have been scanned!**

**Do not place un-scanned documents beneath this notice!**

**Do not remove this notice from this file!**

GPO Jacket No. 560-102  
Print Order 61540  
Rise Business Services, LLC  
Job=AZ15 5/16/2019



Box Number= AZ15059



Claim Begin-End: AMC406991-AMC406992

6 Location Notices-Amendments and Supporting Documents



AZ15059-16

AMC406356-AMC407176

# MINING CLAIM STATUS REPORT

DATA ENTERED ENTERED INTO COMPUTER

APR 18 2011  
dm

MTP Checked by cm

GEO Checked by dm

LEAD SERIAL NUMBER AMC 406991 thru AMC 406992

### # OF CLAIMS & TYPE

# \_\_\_\_\_ LODGE  
 # 2 PLACER  
 # \_\_\_\_\_ ASSOCIATION PLACER  
 # \_\_\_\_\_ MILL SITE  
 # \_\_\_\_\_ TUNNEL SITE

### CHARGES

Location Fee @ \$34 = \$ 68  
 Processing Fee @ \$15 = \$ 30  
 Maintenance Fee @ \$140 = \$ 280  
 Overage (+) \$ \_\_\_\_\_  
 Shortage (-) \$ \_\_\_\_\_  
 Other Fees \$ \_\_\_\_\_  
**TOTAL \$ 378**

### ARE THERE ENOUGH LOCATORS?

Yes ( ) No ( ) \_\_\_\_\_

### DOCUMENTS RECEIVED VIA -

Over-the-Counter ( ) Mail ()

### TIMELY FILED?

Yes () No ( )

### LEGAL DESCRIPTION -

T 9N R 5W SEC 1  
 T \_\_\_\_\_ R \_\_\_\_\_ SEC \_\_\_\_\_  
 T \_\_\_\_\_ R \_\_\_\_\_ SEC \_\_\_\_\_  
 T \_\_\_\_\_ R \_\_\_\_\_ SEC \_\_\_\_\_

BLM ( ) FOREST SERVICE ( ) \_\_\_\_\_ SUBJ TO PL 359: Yes ( ) No ( )

WILDERNESS AREA: No ( ) Yes ( ) \_\_\_\_\_

SPLIT ESTATE - N/A ( ) SX ( ) PX ( ) SRHA ( ) OTHER ( ) \_\_\_\_\_

Proper Notice Filed if Located on SHRA Lands? N/A ( ) Yes ( ) No ( )

RECONVEYED MINERALS ON BLM LANDS REQUIRE OPENING ORDERS FROM 1944 TO 1993 -  
Open to Entry on: \_\_\_\_\_ N/A ( )

COMMENTS/STATUS - VOID ( ) PARTIALLY VOID ( ) PVT MINERALS ( ) WITHDRAWN LANDS ( )  
OTHER ( ) \_\_\_\_\_

Claimant acknowledges that portions of the following claims(s) site(s) may be void or voidable.

Printed Name of Claimant \_\_\_\_\_ Signature of Claimant \_\_\_\_\_

\*\*\*\*\* FINAL ADJUDICATION \*\*\*\*\*

DATE 6/22/2011 INITIALS TS

Pre cm

AMC 406991



When Recorded, return to:

**Gerald Gordon**  
P.O. Box 800  
Congress, AZ, 85332

**LOCATION NOTICE FOR PLACER MINING CLAIM**

NOTICE IS HEREBY GIVEN that the **HACKBERRY 1**  
\_\_\_\_\_ placer mining claim has been located by  
Gerald Gordon whose current mailing  
address is P.O. Box 800, Congress, AZ, 85332

RECEIVED  
AZ STATE OFFICE  
2011 APR 13 A 8:20  
PHOENIX, ARIZONA  
BLM  
Date  
Stamp

The general course of this claim is **rectangular N to S** and it is situated in  
Yavapai  
County, Arizona.

**This claim is being located under the SRHA and AZA35584**

This claim is 1320 feet in length and 660 feet in width. This claim runs from the  
location monument on which this location notice is posted approximately 1320 feet in a Southerly  
direction to the South end line and 660 feet in a Easterly direction to the East end line.  
This claim is marked by four monuments, one at each corner of the claim.

The location monument on which this notice is posted is situated within Section 1, Township  
9 N, Range 5 W, Gila Salt River Base and Meridian, Arizona. This claim encompasses  
portions of the following legal subdivision(s) if located by legal subdivision or the following quarter section (s),  
section (s), Township (s) and Range (s) W1/2 NW1/4 NE1/4 SECTION 1, T9N R5W

\_\_\_\_\_, Gila Salt River Base and Meridian, Arizona.

The locality of this claim with reference to some natural object or permanent monument and additional  
information (if any) concerning its locality are as follows: The NW corner of the claim is 2640' East 0'  
North of the USGLO monument Stamped " T10N R5W S35 S36 T9N S2 S1, 1916"

DATED AND POSTED on the ground this 7<sup>TH</sup> day of April, 2011.

LOCATOR (s) Gerald Gordon

Form MCF102  
Revised July 2005

This form is available from the Arizona Department of Mines & Mineral Resources and may be reproduced.

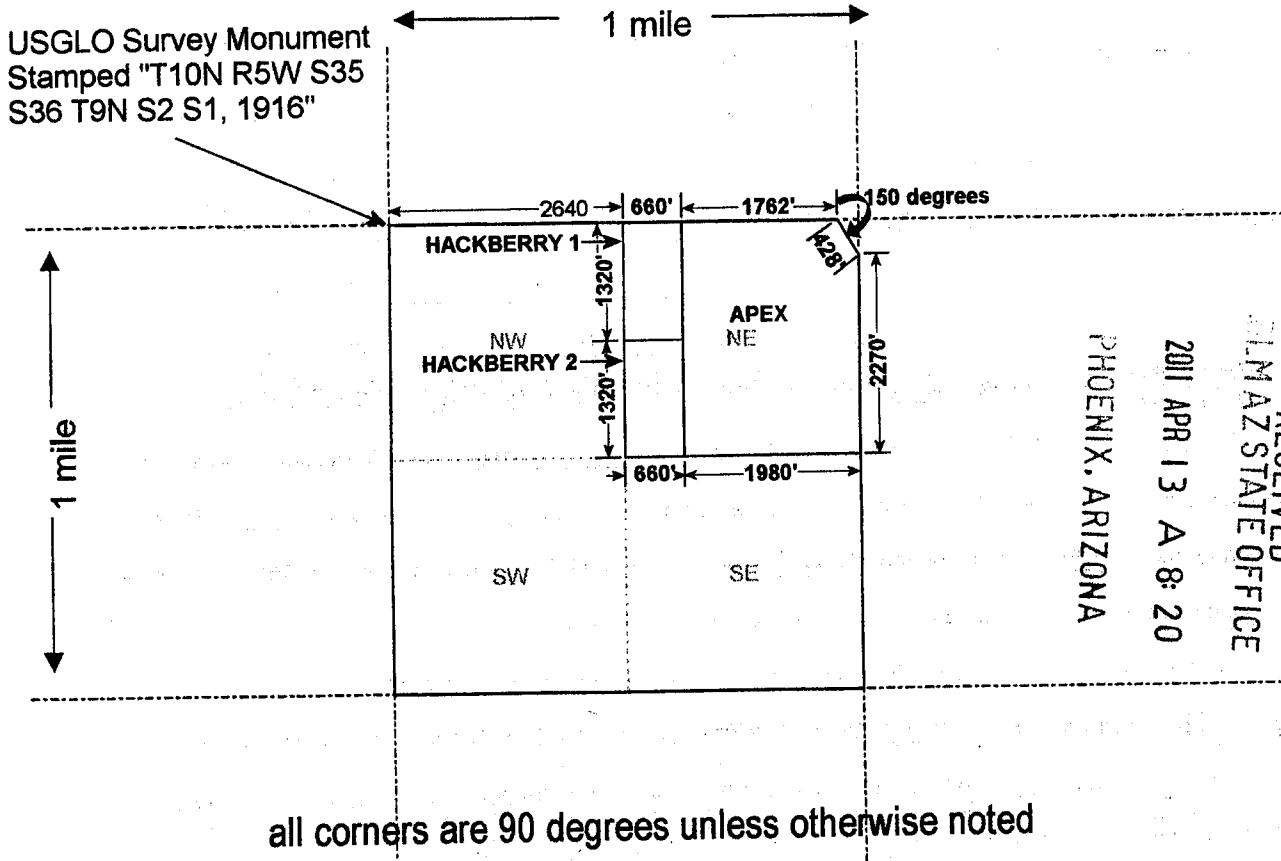
AMC 406991

**This claim is being located under SRHA and AZA35584**

The boundaries of the claim exclude any patented, private, state land, or any other legally staked, maintained, filed, and properly recorded mining claim located prior to this claim that complies with Federal and Arizona State Statutes.

**MINING CLAIM MAP**

Lode ( ) Placer (X)



RECEIVED  
 CLM AZ STATE OFFICE  
 2011 APR 13 A 8:20  
 PHOENIX, ARIZONA

all corners are 90 degrees unless otherwise noted

Scale : 1" = 2000 feet

1. The above map depicts the HACKBERRY 1 mining claim, which is located in Section (s) 1, Township 9 N, Range 5 W, Gila and Salt River Base and Meridian, Yavapai County, Arizona.

2. The type of corner and location monuments used are as follows: 5' tall PVC w/ aluminum name tag

3. The bearings and distances in degrees and feet between claim corners are as depicted on the map.

Legal Subdivision(if any) W1/2 NW1/4 NE1/4 SECTION 1, T9N R5W, GSRB&M, AZ Form MCF100a Revised July 2005

When Recorded, return to:

**Gerald Gordon**  
P.O. Box 800  
Congress, AZ, 85332

**LOCATION NOTICE FOR PLACER MINING CLAIM**

NOTICE IS HEREBY GIVEN that the **HACKBERRY 2**  
\_\_\_\_\_ placer mining claim has been located by  
Gerald Gordon whose current mailing  
address is P.O. Box 800, Congress, AZ, 85332

RECEIVED  
LM AZ STATE OFFICE  
2011 APR 13 A 8:21  
PHOENIX, ARIZONA  
BLM  
Date  
Stamp

The general course of this claim is **rectangular N to S** and it is situated in  
Yavapai  
County, Arizona.

**This claim is being located under the SRHA and AZA35584**

This claim is 1320 feet in length and 660 feet in width. This claim runs from the  
location monument on which this location notice is posted approximately 1320 feet in a Southerly  
direction to the South end line and 660 feet in a Easterly direction to the East end line.  
This claim is marked by four monuments, one at each corner of the claim.

The location monument on which this notice is posted is situated within Section 1, Township  
9 N, Range 5 W, Gila Salt River Base and Meridian, Arizona. This claim encompasses  
portions of the following legal subdivision(s) if located by legal subdivision or the following quarter section (s),  
section (s), Township (s) and Range (s) W1/2 SW1/4 NE1/4 SECTION 1, T9N R5W

\_\_\_\_\_, Gila Salt River Base and Meridian, Arizona.

The locality of this claim with reference to some natural object or permanent monument and additional  
information (if any) concerning its locality are as follows: The NW corner of the claim is 2640' East  
1320' South of the USGLO monument Stamped " T10N R5W S35 S36 T9N S2 S1, 1916"

DATED AND POSTED on the ground this 7TH day of April, 2011.

LOCATOR (s) *Gerald Gordon*

Form MCF102  
Revised July 2005

This form is available from the Arizona Department of Mines & Mineral Resources and may be reproduced.

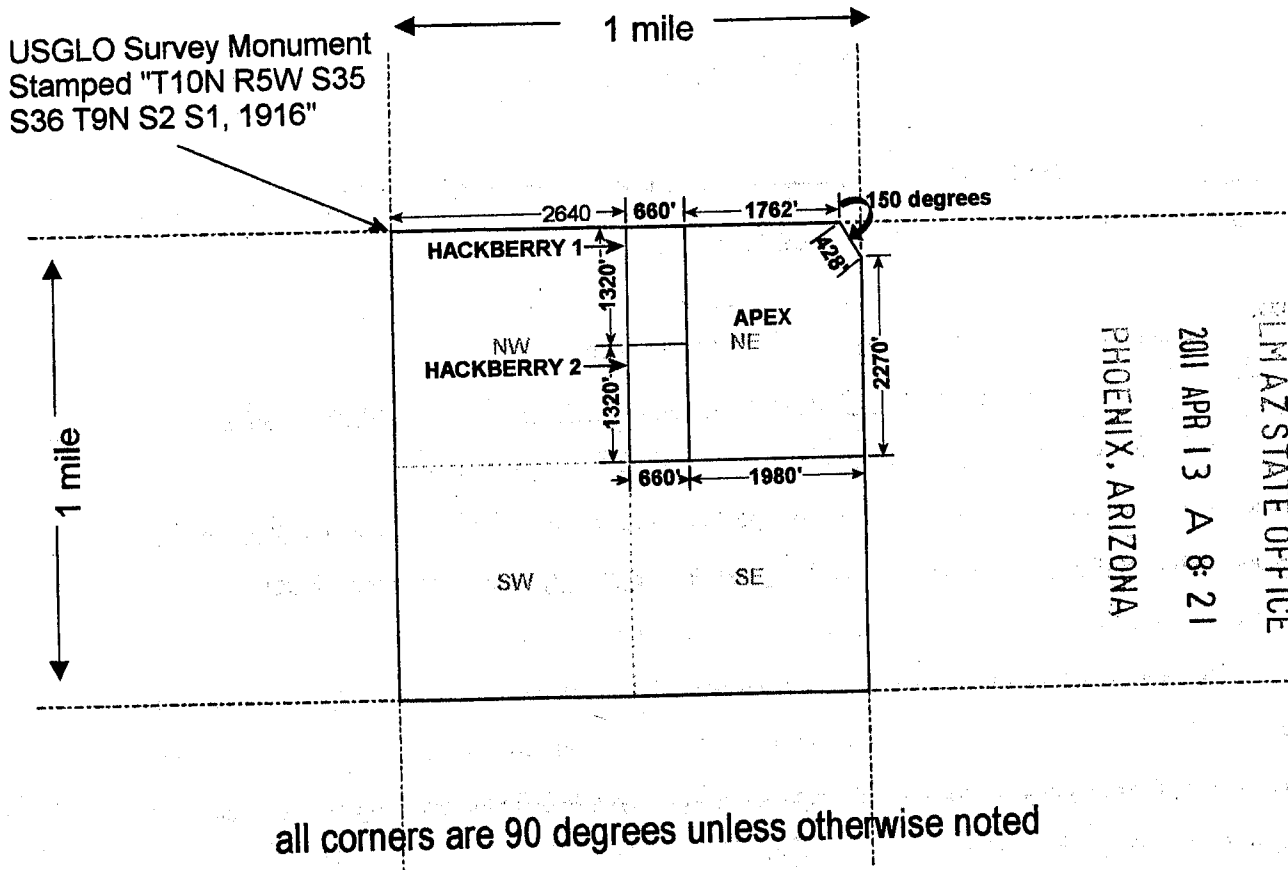
AMC 406992

**This claim is being located under SRHA and AZA35584**

The boundaries of the claim exclude any patented, private, state land, or any other legally staked, maintained, filed, and properly recorded mining claim located prior to this claim that complies with Federal and Arizona State Statutes.

**MINING CLAIM MAP**

Lode ( ) Placer (X)



Scale : 1" = 2000 feet



1. The above map depicts the HACKBERRY 2 mining claim, which is located in Section (s) 1, Township 9 N, Range 5 W, Gila and Salt River Base and Meridian, Yavapai County, Arizona.

2. The type of corner and location monuments used are as follows: 5' tall PVC w/ aluminum name tag

3. The bearings and distances in degrees and feet between claim corners are as depicted on the map.

Legal Subdivision(if any) W1/2 SW1/4 NE1/4 SECTION 1, T9N R5W, GSRB&M, AZ

Form MCF100a  
Revised July 2005

This form is available from the Arizona Department of Mines & Mineral Resources and may be reproduced.



Input Parameters for Geographic Report with Land

System Id = CR

Admin State = AZ

Geo State = AZ

Casetype Begins With

Case Disp Txt = AUTHORIZED, CANCELLED, EXPIRED, PENDING, REJECTED, RELINQUISHED, WITHDRAWN

Mer Twp Rng =

Section =

Mtrs = 14 0090N 0050W 001, 14 0090N 0050W 999

Commodity =

Commodity Txt =

Pending Org =

Pend Org Decode =

Total Rows Returned: 3

RUN TIME: 01:45 PM

UNITED STATES DEPARTMENT OF INTERIOR  
BUREAU OF LAND MANAGEMENT  
GEOGRAPHIC REPORT WITH LAND  
Sorted by Meridian Township Range

RUN DATE: 04/18/2011  
Page 1 of 1

Adm State: AZ

Serial Number: AZA 032278

Total Case Acres: 5.000

<u>Casetype</u>	<u>Case Disp</u>			<u>Sect</u>	<u>Sur Typ</u>	<u>Sur Num</u>	<u>Suff</u>	<u>Subdivision</u>	<u>Act Pend</u>
361112	PENDING	14	0090N	0050W	001	ALL		ENTIRE SECTION	

Serial Number: AZA 032878

Total Case Acres: 160.000

<u>Casetype</u>	<u>Case Disp</u>			<u>Sect</u>	<u>Sur Typ</u>	<u>Sur Num</u>	<u>Suff</u>	<u>Subdivision</u>	<u>Act Pend</u>
361113	REJECTED	14	0090N	0050W	001	FF		E2(PART);	

Serial Number: AZA 035584

Total Case Acres: 317.000

<u>Casetype</u>	<u>Case Disp</u>			<u>Sect</u>	<u>Sur Typ</u>	<u>Sur Num</u>	<u>Suff</u>	<u>Subdivision</u>	<u>Act Pend</u>
381401	PENDING	14	0090N	0050W	001	FF		NE;SE;	



Gerald Gordon  
P.O. Box 800  
Congress, AZ, 85332


RECEIVED  
BLM AZ STATE OFFICE

2011 APR 12 P 2:49

PHOENIX, ARIZONA

PHOENIX AZ 850

11 APR 11 PM 2 L



Bureau of Land Management  
ONE N. Central Ave. Suite 800  
Phoenix, AZ, 85004-4427

85004+4427

